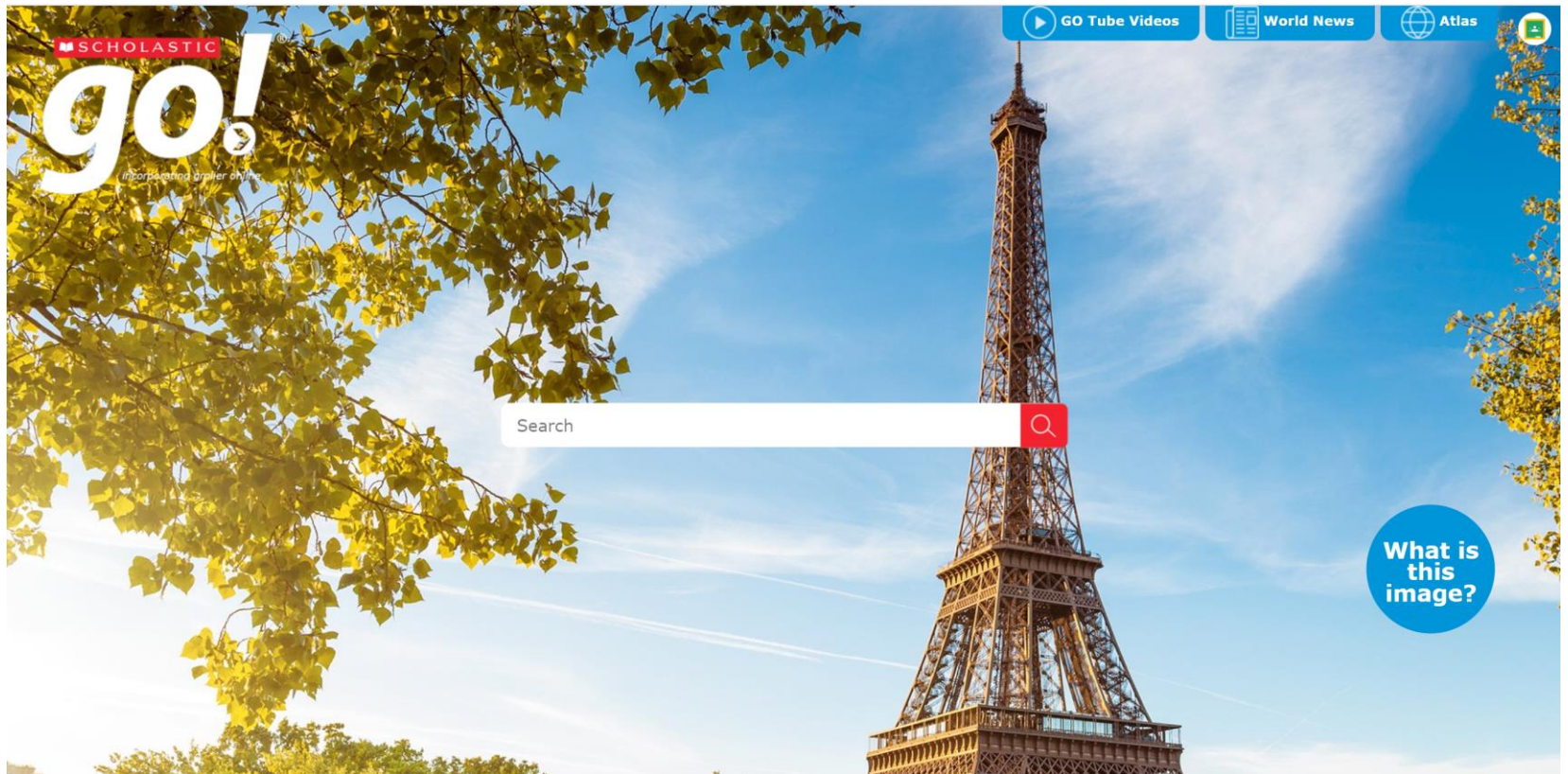




Scholastic GO! 【葛羅里線上資料庫】

操作手冊

# Scholastic GO! 【葛羅里線上資料庫】



# 操作使用手冊內容

- 一、資料庫簡介
- 二、登入說明
- 三、瀏覽及檢索範例
- 四、聯絡資訊
- 五、其他

# 一、資料庫簡介

本資料庫內容包括Grolier Multimedia Encyclopedia葛羅里學術百科全書、Encyclopedia Americana大美百科全書、New Book of Knowledge新知識百科全書及New Book of Popular Science科學新知百科全書等，收錄各學科領域主題、期刊文獻、報紙資源、互動地圖、學術專業網站及線上辭典等資料。

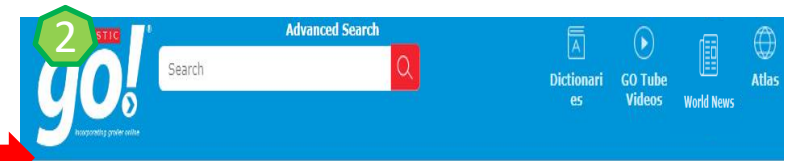
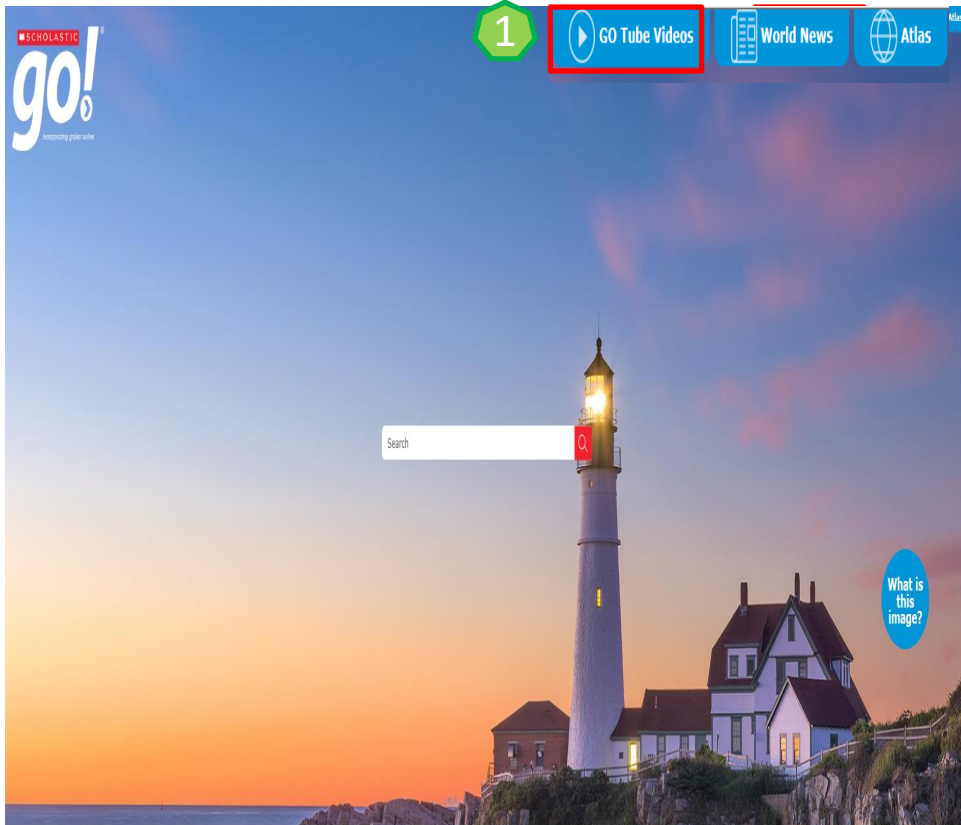
## (二) 操作介面說明

The screenshot shows the Scholastic Go! website interface. At the top left is the Scholastic Go! logo with the tagline "incorporating go!er online". In the top right corner, there are three navigation buttons: "GO Tube Videos" (with a play icon), "World News" (with a newspaper icon), and "Atlas" (with a globe icon). Below these buttons are yellow arrows pointing to the Chinese labels: "影片瀏覽" (Video Browse), "世界報紙" (World News), and "世界及美國地圖" (World and US Map). In the center, there is a search bar labeled "檢索區" (Search Area) with a "Search" button. To the right of the search bar is a featured article about lighthouses, which includes a small image of a lighthouse, a text summary, and a "Watch the video" button. A yellow arrow points from the "Watch the video" button to the Chinese label "背景圖附有摘要解說及影片介紹" (Background image includes summary and video introduction). In the bottom right corner, there is a blue circular button labeled "What is this image?". The background of the page is a large image of a lighthouse on a cliff at sunset.


# 三、瀏覽及檢索範例

## (一) 瀏覽範例

於首頁點選「GO Tube Videos」影片瀏覽，則按A~Z字母順序排列，隨選播放，如圖示。



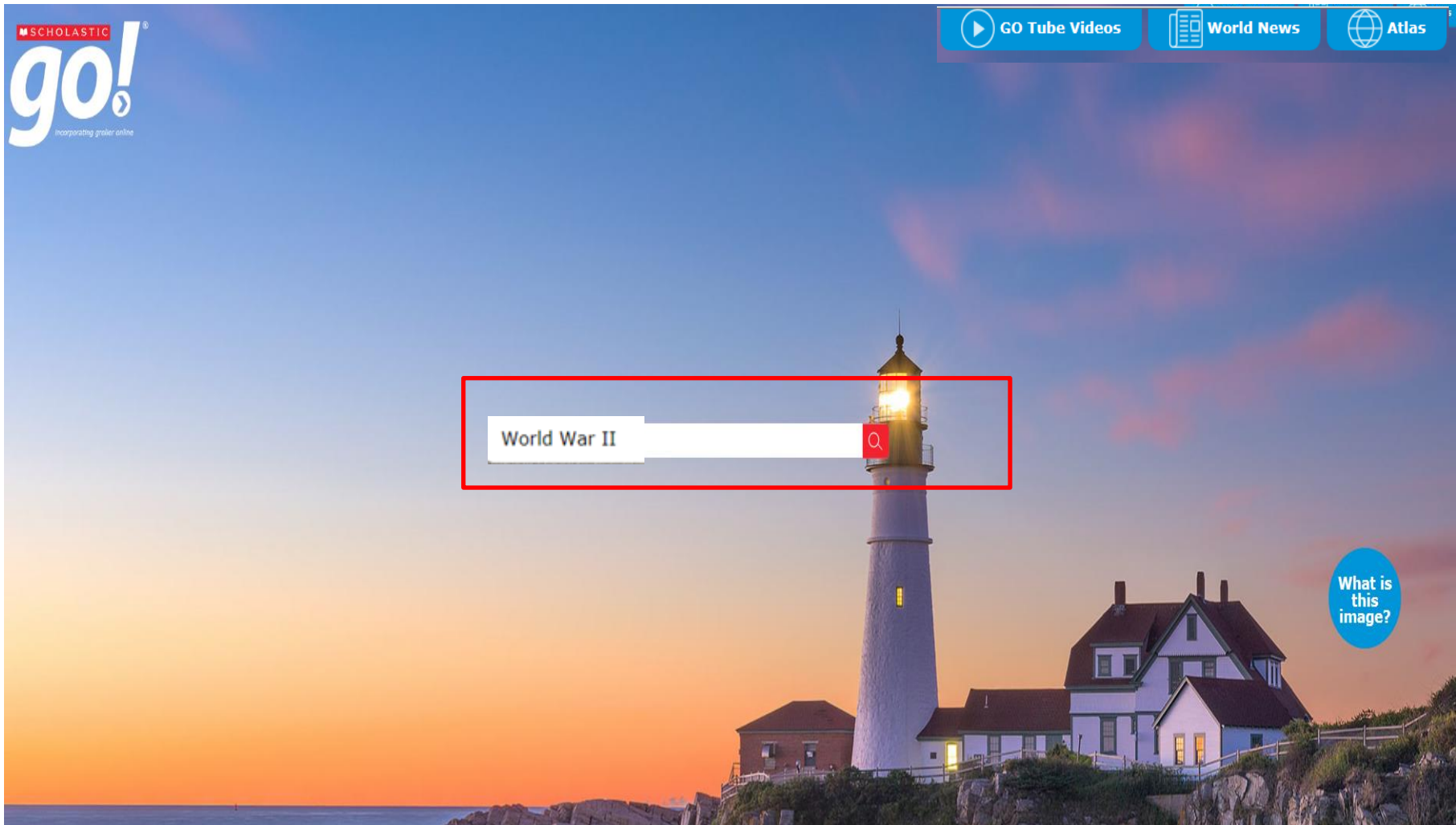
### GO Tube Video Library



## (二) 檢索範例

### 1、一般檢索

於首頁「檢索區」，輸入關鍵字「World War II」，如圖示。



檢索結果，如圖示。

SCHOLASTIC go! incorporating go!er online

Advanced Search

Search

Dictionary Videos World News Atlas

All | [Articles](#) | [Images](#) | [Videos](#) | [More info](#) | [Web Sites](#)

Results found in your search for: **World War II**

**Images** - 80 results

相關圖片



[More images](#)

**Articles** - 7787 results

Choose a reading level

相關文章依藍思閱讀分級表列，可點選級別後選讀文章

All Level 1 Level 2 Level 3 Level 4

Grades 5 and under Grades 5-8 Grades 8-12 Grades 11 +

[About Reading Levels](#)

4 [World War II](#) [Lexile: 1370]  
World War II, the name commonly given to the global conflict of 1939–1945.

4 [World War II](#) [Lexile: 1290]  
World War II commenced as a localized conflict in eastern Europe and expanded until it

**More info** - 116 results

相關資訊

[World War II: Chronology](#)  
(Table)

[The Human Cost of World War II](#)  
(Table)

[World War I Chronology](#)  
(Table)

[Table 1--United States Armed Forces Total Strength and Casualties in World War II, Dec. 7, 1941-Dec. 31, 1946](#)  
(Table)

[During Truman's Presidency](#)  
(Sidebar)

[More...](#)

**Web Sites** - 5175 results

相關網頁

[World War II Resources](#)  
Hundreds of transcripts of primary-source documents on World War



# 文章內容

SCHOLASTIC go! incorporating go!er online

Advanced Search

Search

Dictionaries GO Tube Videos World News Atlas

[Table of Contents](#)

本篇文章的段落

[Standards alignment](#)

[E-mail](#)

[Turn Read Aloud On](#)

朗讀功能

## World War II

[Lexile](#)

藍思分級

[Cite This Article](#)

引用此篇文章

教材標準參考



On September 1, 1939, German armed forces suddenly invaded Poland. Two days later France and Great Britain declared **war** against Germany, and Europe was swept into a second **world war**.

**World War II** was the most widespread and the most destructive **war** in history. It lasted from 1939 to 1945 and eventually involved all the great powers and most of the smaller nations of the **world**. The chief antagonists were Germany, Italy, and Japan—the Axis Powers—on one side and the United States, Great Britain, the Soviet Union, France, and China—the Allied Powers—on the other. The battlefields of the **war** stretched from Europe to North Africa and from the islands of the Pacific Ocean to southeastern Asia.

The cost of the **war**—in death, suffering, and destruction of property—was enormous. Battle deaths alone amounted to about 15 million. Perhaps twice as many civilians lost their lives. Millions more were made homeless. Many of the cities of Europe and Asia were partly or completely destroyed by aerial bombing, and vast areas of land were devastated.

What caused such a terrible conflict? To understand that, it is necessary to go back to 1918, to the end of **World War I**.

### Background to the Conflict



## 2、進階檢索

以World War II標題，且藍思等級1000-1500以內之檢索為例，如圖示。

The image shows the Scholastic Go! Advanced Search interface. At the top, the Scholastic Go! logo is visible on the left, and a search bar with a magnifying glass icon is on the right. A red box highlights the 'Advanced Search' link. A red arrow points from the search bar area to the 'Advanced Search' panel below. The panel is titled 'Advanced Search' and contains several filter options:

- Refine the search results returned by selecting any of the following filters:**
  - Search Full Text
  - Search Titles Only (highlighted with a red box)
- Filter by...**
- All of these words:**
  - world war II (highlighted with a red box)
- this exact word or phrase:**
  - Enter the exact words you want included, e.g. great wall
- any of the words:**
  - Enter the words you want included separated by a space: civil war
- none of these words:**
  - Enter the words you don't want included separated by a space: ancient war
- Lexile Number**
  - 1000 to 1500 (highlighted with a red box)

A red 'Search' button is located at the bottom of the panel. A red text label '輸入兩個以上的檢索條件' (Enter two or more search conditions) is positioned above the 'Advanced Search' panel, with a red arrow pointing towards the search bar area.

檢索結果，如圖示。

SCHOLASTIC go! incorporating go!er online

Advanced Search

Search

Dictionaryes GO Tube Videos World News Atlas

All | [Articles](#) | [Images](#) | [More info](#) | [Web Sites](#)

Results found in your search for: **((World AND War AND II))**

**Images** 4 results



[More images](#)

**Articles** 6 results

Choose a reading level

All Level 1 Grades 5 and under Level 2 Grades 5-8 Level 3 Grades 8-12 Level 4 Grades 11 +

[About Reading Levels](#)

- 4 [World War II](#) [Lexile: 1290]  
World War II commenced as a localized conflict in eastern Europe and expanded until it merged with a confrontation in the Far East to form a global war of immense proportions.
- 3 [World War II](#) [Lexile: 1100]  
On September 1, 1939, German armed forces suddenly invaded Poland.

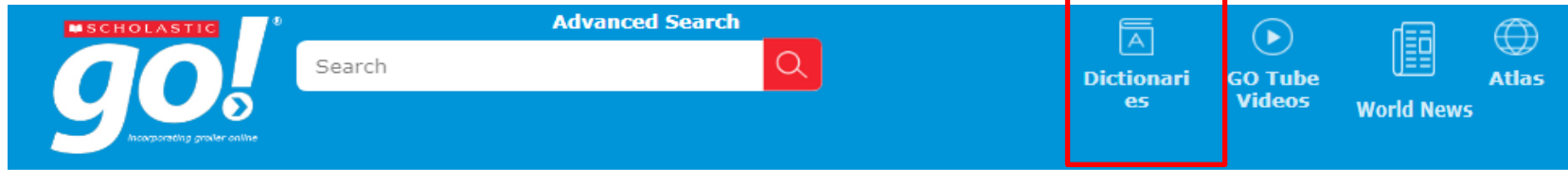
**More info** 1 result

[The Human Cost of World War II](#)  
(Table)

**Web Sites** 42 results

- N/ [World War II Remembered](#)  
Exploration of the WWII experience "through the memories of those who survived," including a worker in the war effort, a Japanese American boy, and a young military family. Provided by Scholastic on its Teacher Resources Web site.
- N/ [World War II - History.com](#)  
WWII film footage, articles, and interactives. From the History Channel.
- N/ [World War II Resources](#)  
Hundreds of transcripts of primary-source documents on World War II--speeches, declarations, treaties, protocols, and so on. A large section of this collection is dedicated to the Pearl Harbor attack. Compiled by members of the World War II Web Ring.


### 3、Dictionaries 辭典



The American Heritage® Dictionary of the English Language, Fifth Edition | [The American Heritage® Student Dictionary](#)  
Dictionaries 美國傳統英語辭典 | 美國傳統學生辭典

Enter word or phrase:

World War II

 **World War II**  
n. 朗讀功能

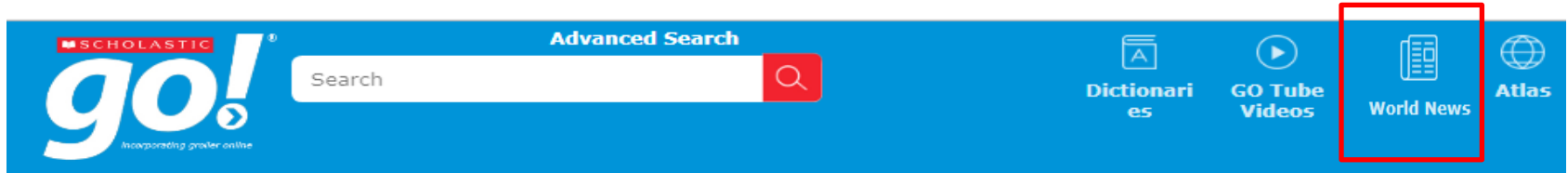
Abbr. **WWII**

A war fought from 1939 to 1945, in which Great Britain, France, the Soviet Union, the United States, China, and other allies defeated Germany, Italy, and Japan.

The American Heritage® Dictionary of the English Language, Fifth Edition copyright ©2014 by Houghton Mifflin Harcourt Publishing Company. All rights reserved.

## 4、World News世界報紙

涵蓋多國語言的各國報紙，下拉選單，以點選Taiwan為例，如圖示。



### World Newspapers

Choose from the list below to access news sources from around the world.

#### Taiwan

##### Local Sources

##### [Taipei News](#)

<http://taipeinews.net/>

Frequency: Daily

Type: General Interest

Language: English

##### [Taipei Times](#)

<http://www.taipeitimes.com/News>

Frequency: Daily

Type: General Interest

Language: English

##### [China Post](#)

<http://www.chinapost.com.tw/>

Frequency: Daily

Type: General Interest

Language: English, Chinese

### 報紙資訊來源:

#### Major U.S. Sources

##### [CNN Interactive](#)

<http://www.cnn.com>

Frequency: Daily

Type: General Interest

Language: English

##### [WashingtonPost.Com](#)

<http://www.washingtonpost.com>

Frequency: Daily

Type: General Interest

Language: English

Multimedia available

##### [Wall Street Journal Interactive Edition](#)

<http://online.wsj.com>

Frequency: Daily

Type: Business

Language: English

##### [The New York Times](#)

<http://www.nytimes.com/>

Frequency: Daily

Type: General Interest

Language: English

Multimedia available

##### [Associated Press](#)

<http://www.ap.org>

# 5、Atlas世界及美國地圖 ( 1 ) Geopolitical地理



地理 主題 探索 全球距離

[Atlas home](#) | [Geopolitical](#) | [Thematic](#) | [Exploration](#) | [Global Distances](#)



地圖檢索

World

1



3 [The World](#)

3 [World](#)

Asia

2



點選亞洲Asia→  
台灣Taiwan得  
出台灣地圖及相  
關文章

Taiwan

3



2 [Taiwan](#)

2 [Taiwan](#)

3 [Taiwan](#)

4 [Taiwan](#)

# 台灣地圖及相關文章。

Scholastic go! Advanced Search

Search

Dictionaryes GO Tube Videos World News Atlas

Table of Contents

## Taiwan

Lexile

藍思分級

Cite This Article

引用此篇文章格式

Taiwan, the mountainous island off the coast of [China](#), was for centuries a haven for fishermen, a few foreign seafarers, and rebels. The island was still a relatively undeveloped agricultural area when 2 million Chinese Nationalists arrived in 1949, fleeing their longtime foes, the Communists, who had taken over the mainland.

Today, Taiwan—officially known as the Republic of China—is one of Asia's most advanced industrial centers. Its flourishing economy, based on high technology and exporting, is a major supplier of Asian products to foreign countries. Even in the late 1990s, Taiwan was less affected than many Asian countries by the economic downturn engulfing [Japan](#), [South Korea](#), and several industrializing Southeast Asian nations.

Taiwan's development is more than economic. Recently, its institutions have been undergoing a gradual democratization, lending weight to the axiom that one result of economic freedom is political freedom.

### The Land

The Republic of China consists of the island of Taiwan, the islands of Quemoy and Matsu, and the 11 islands of the Pescadores chain, which lie between Taiwan and the mainland. The island of Taiwan lies 100 mi. (160 km.) off the southeast coast of mainland China across the Taiwan Strait. By far the largest of the islands making up the Republic of China, Taiwan is about 240 mi. (386 km.) long and 85 mi. (137 km.) wide.

The thickly forested Chungyang mountain range bisects Taiwan from north to south. East of the range, the mountains fall in sharp peaks and gorges to the ocean. This spectacular coastline inspired Portuguese explorers to name the island Formosa, meaning "beautiful." West of the range, the mountains gradually give way to a broad, fertile, and well-cultivated plain, where most of the people live.

E-mail | Turn Read Aloud On



朗讀功能



## ( 2 ) Thematic主題地圖

SCHOLASTIC go! incorporating grades online

Advanced Search

Search

Dictionary

GO Tube Videos

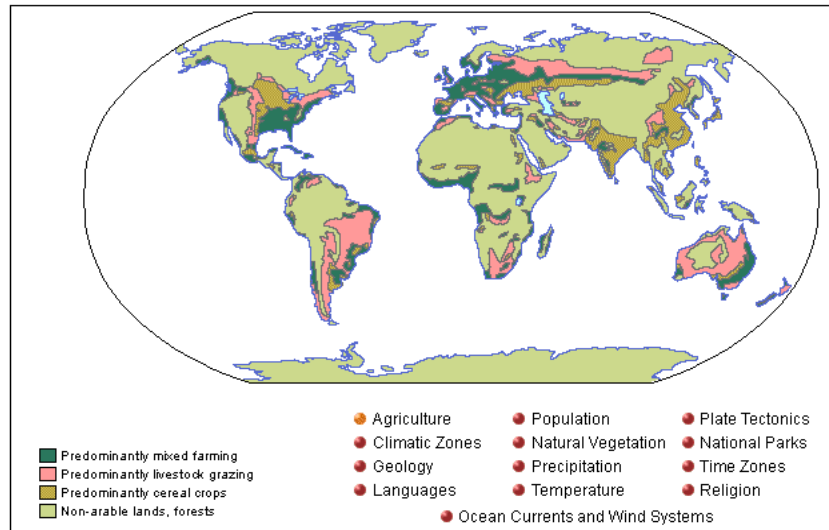
World News

Atlas

[Atlas home](#) | [Geopolitical](#) | **[Thematic](#)** | [Exploration](#) | [Global Distances](#)

Map Search

**World, agriculture** 主題地圖:農、林、漁、牧、工業、經濟...等項目主題地圖



3 [World](#)

3 [World](#)

3 [World](#)



### ( 3 ) Exploration探索地圖

SCHOLASTIC go! incorporating go!er online

Advanced Search

Search

Dictionary

GO Tube Videos

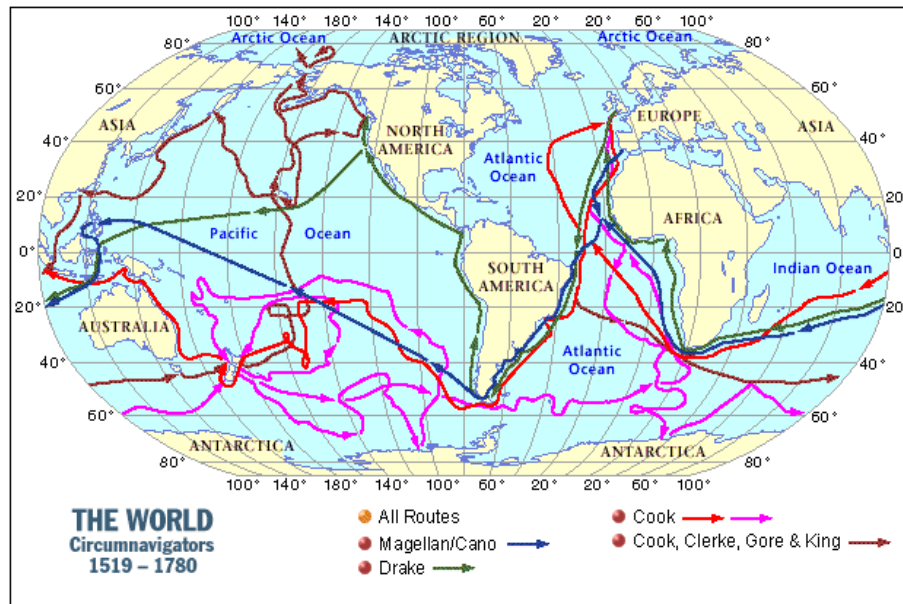
World News

Atlas

[Atlas home](#) | [Geopolitical](#) | [Thematic](#) | **Exploration** | [Global Distances](#)

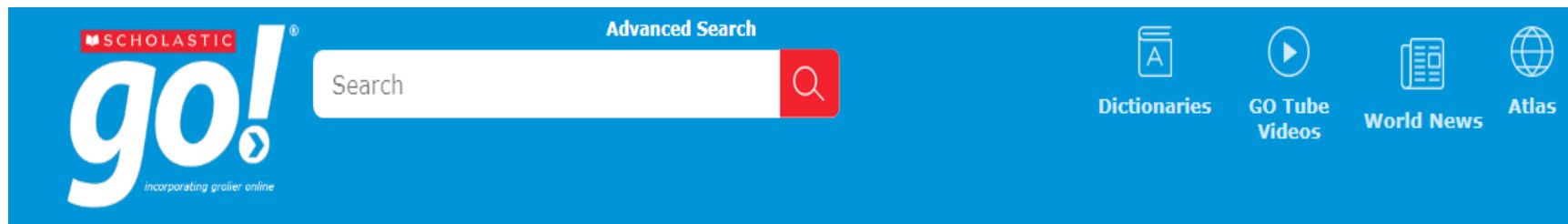
Map Search

探索地圖: 麥哲倫、弗朗西斯·德雷克爵士、詹姆斯·庫克  
**World explorations**



## ( 4 ) Global Distances全球距離

選擇 2 城市即可得出其距離，下拉選單，以伊朗的Abadan與台灣的台北為例，如圖示。



[Atlas home](#) | [Global Distances](#)

Map Search

### Global Distances

Select a city from each of the lists below to find the distance between them (as the crow flies).

City 1

City 2

Abadan, Iran

Taipei, Taiwan

**The distance is:** 4416.3 Miles (7110.2 Kilometers)

## 四、聯絡資訊

九如江記圖書有限公司

聯絡人：江憲助

電話：(02) 2608-7581

傳真：(02) 2608-7583

E-mail: [grosctw@gmail.com](mailto:grosctw@gmail.com)

地址：新北市林口區文化三路一段366號2樓

## 五、其他

系統需求：

瀏覽器：適用於Internet Explorer、  
Firefox、Google Chrome瀏覽器。